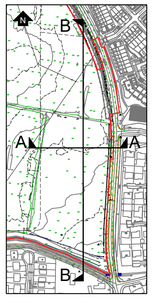

KEY PLAN scale 1:5000

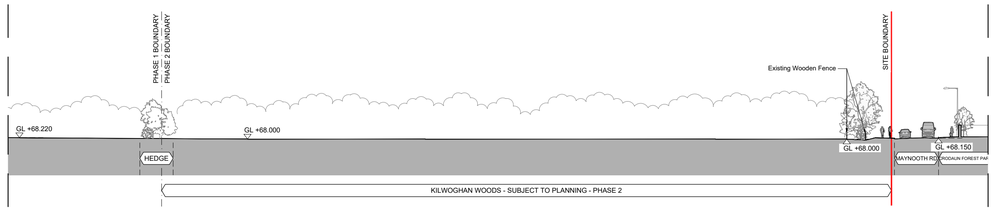

01 Existing Site Section / Contiguous Elevation AA

1:500 @ A1

Scale 1:500 [m]

0 10 20 30 40 50



02 Existing Site Section / Contiguous Elevation AA

1:200 @ A1

Scale 1:200 [m]

0 5 10 20

GENERAL NOTES

1. COPYRIGHT RESERVED
2. DO NOT SCALE DRAWING. USE FIGURED DIMENSIONS ONLY.
3. ALL DISCREPENCIES TO BE REPORTED TO ARCHITECT.
4. THE CONTRACTOR IS RESPONSIBLE FOR CHECKING ALL LEVELS AND DIMENSIONS.
5. ALL STRUCTURE TO BE TO STRUCTURAL ENGINEERS DETAILS.
6. ALL MECH & ELEC SERVICES TO SERVICES ENGINEERS DETAILS.
7. ALL PROPRIETARY ITEMS TO BE INSTALLED IN ACCORDANCE WITH MANUFACTURERS INSTRUCTIONS.
8. CONTRACTOR IS RESPONSIBLE FOR THE COORDINATION OF STRUCTURE FINISHES AND SERVICES.

REV	DATE	DESCRIPTION	BY

LEGEND

Site Boundary

JFA ARCHITECTS

THE TREE HOUSE, 17 RICHVIEW OFFICE PARK
CLONSKEAGH, D14 XR82, IRELAND
T: (01) 6689888 E: info@jfa.ie W: www.jfa.ie

CLIENT
Seattle Construction Ltd

PROJECT
Kilwoghan Woods Project (PHASE 2)
Maynooth Road, Celbridge, Co. Kildare

DRAWING
Existing Site Section
/ Contiguous Elevations AA

SCALE	JOB NO.
1:200 + 1:500 @ A1	2510

DRAWN BY: JB

DATE: SEPTEMBER 2026

DRAWING NUMBER	REVISION
KWC-00-XXX-DR-JFA-AR-P5301	-

DRAWING LOCATION
taudelegacy2w jobs\2439 - crodaun 2\00-current drawings\03 - phase 2 design options\amended planning application

DRAWING STATUS
LRD_PLANNING